

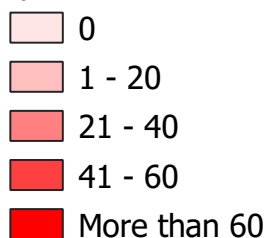


Malaria Cases by Place of Residence in Tolkien Province since January 1st, 2025

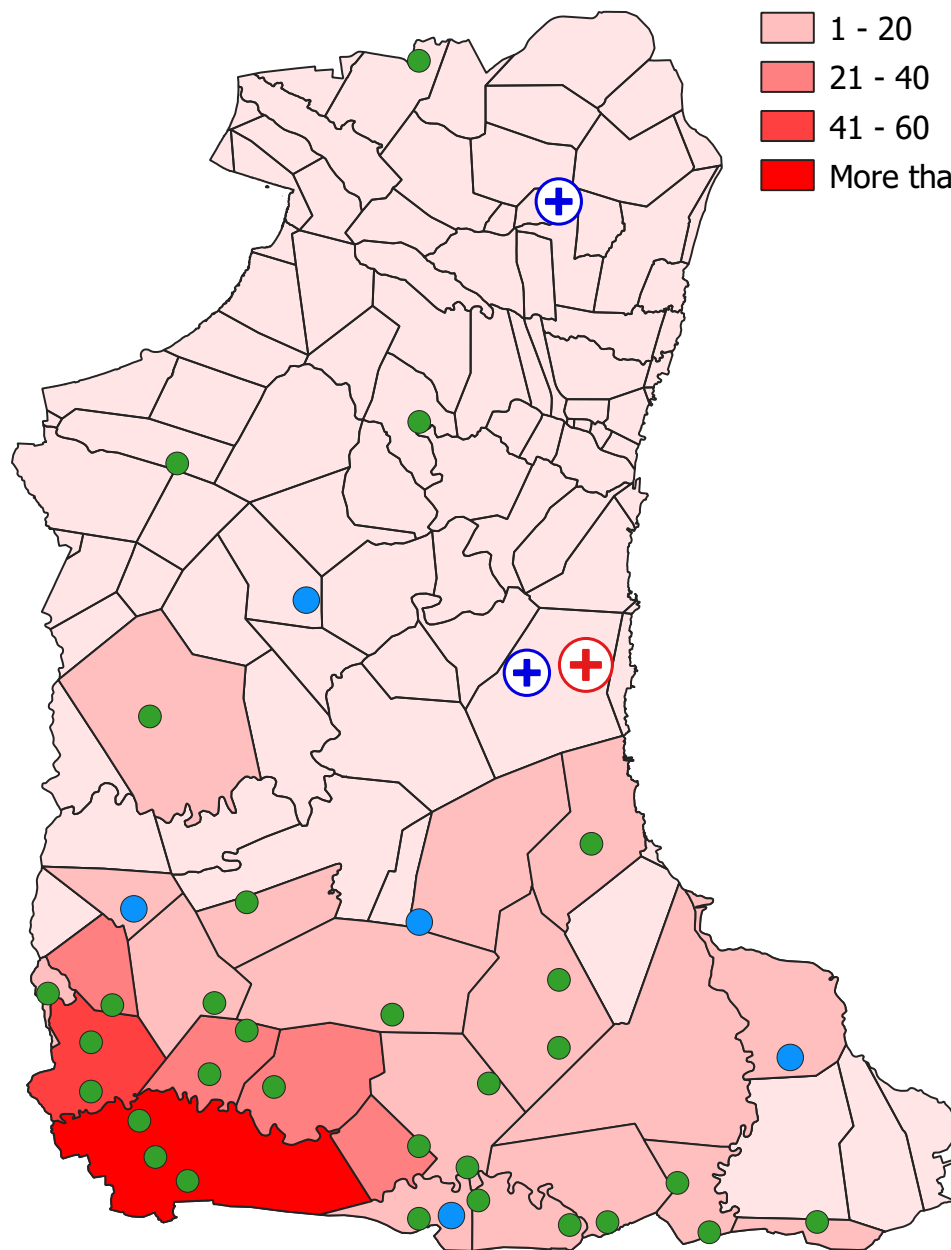
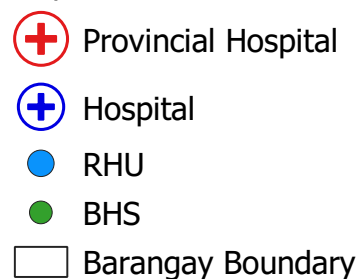
(As of March 20, 2025)

Legend

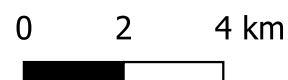
Number of cases by place of residence



Health facility with reported cases



Barangay Name	Number of Cases
Abella	91
Calaguimit	43
Talisay	31
Santa Rosa	27
Palapas	24
Bacong	23
Balanac	14
Tibabo	11
Casinagan	8
Palopas	7
Tablon	6
Tupas	5
Francia	4
Ongo	4
Tobgon	3
Marcial O. Ranola	3
Bololo	3
Malama	2
Palanas	2
San Miguel	1
Oma-oma	1
Busac	1
Batbat	1



The boundaries and names shown and the designations used on this map do not imply the expression of any opinion whatsoever on the part of the Research Institute for Tropical Medicine concerning the legal status of any country, territory, city, or area or of its authorities, or concerning the delimitation of its frontiers or boundaries.

© RITM, Philippines 2025. All rights reserved.

Project file: Malaria_Cases_Maps_20032025.qgz

This map shows the number of cases of Malaria and the health facilities where these cases were reported in the Province of Tolkien. The cases were aggregated at the barangay level based on the place of residence of the positive cases.

The number of cases and location of health facilities are from the Department of Health of the Philippines. The barangay boundary is from the Land Management Bureau.

Created by:
Research Institute for Tropical Medicine,
Department of Health - Philippines

Email: info@ritm.doh.gov

20 March 2025